

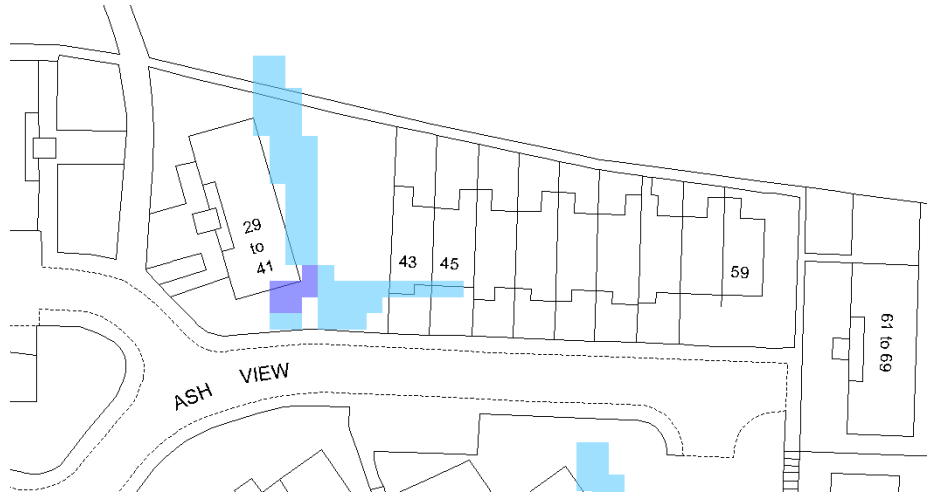
Internal Flooding Locations

Community – Whiston				
Location	East Bawtry Road, Whiston, Rotherham			
Overview Location Map				
Number of properties affected	1			
Fluvial Risk	<u>Source</u>	<u>Risk</u>	<u>Flood Zone</u>	<u>Benefits from Defences</u>
	Rainfall	Very Low	1	No
Surface Water Risk	<u>Risk</u>		<u>Details</u>	
	High		Intense rainfall overwhelmed Yorkshire Waters public surface water sewer.	

Community – Clifton				
Location	Gladys Street, Clifton			
Overview Location Map				
Number of properties affected	1			
Fluvial Risk	Source	Risk	Flood Zone	Benefits from Defences
	Rainfall	Very Low	1	No
Surface Water Risk	Risk		Details	
	High		<p>Intense rainfall overwhelmed the existing highway drainage system.</p> <p>Additional surface water run-off from Cambridge Street and Middle Lane exasperated then surface water flooding on Gladys Street.</p>	

Community – Broom				
Location	Broom Valley Road, Broom			
Overview Location Map				
Number of properties affected	2			
Fluvial Risk	<u>Source</u>	<u>Risk</u>	<u>Flood Zone</u>	<u>Benefits from Defences</u>
	Rainfall	Very Low	1	No
Surface Water Risk	<u>Risk</u>		<u>Details</u>	
	High		Yorkshire Water combined sewer was overwhelmed with surface water flooding.	

Community – Greasbrough

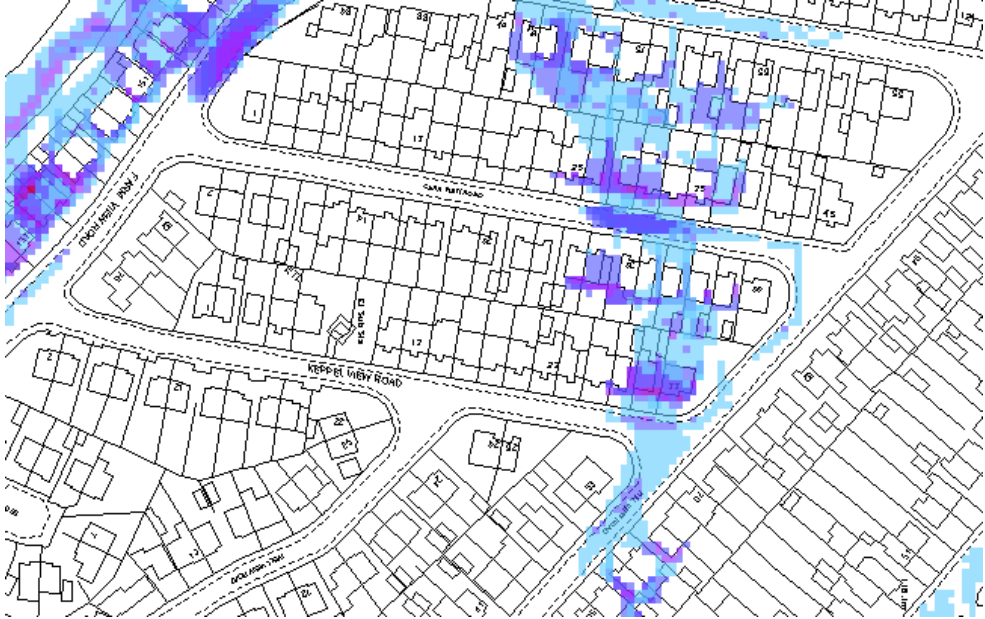
Location	Ash View, Greasbrough			
Overview Location Map				
Number of properties affected	1			
Fluvial Risk	Source	Risk	Flood Zone	Benefits from Defences
	Rainfall	Very Low	1	No
Surface Water Risk	Risk		Details	
	low		Additional surface water drainage is required, the existing single road gully could not cope with the amount of rainfall received.	

Community – Dalton

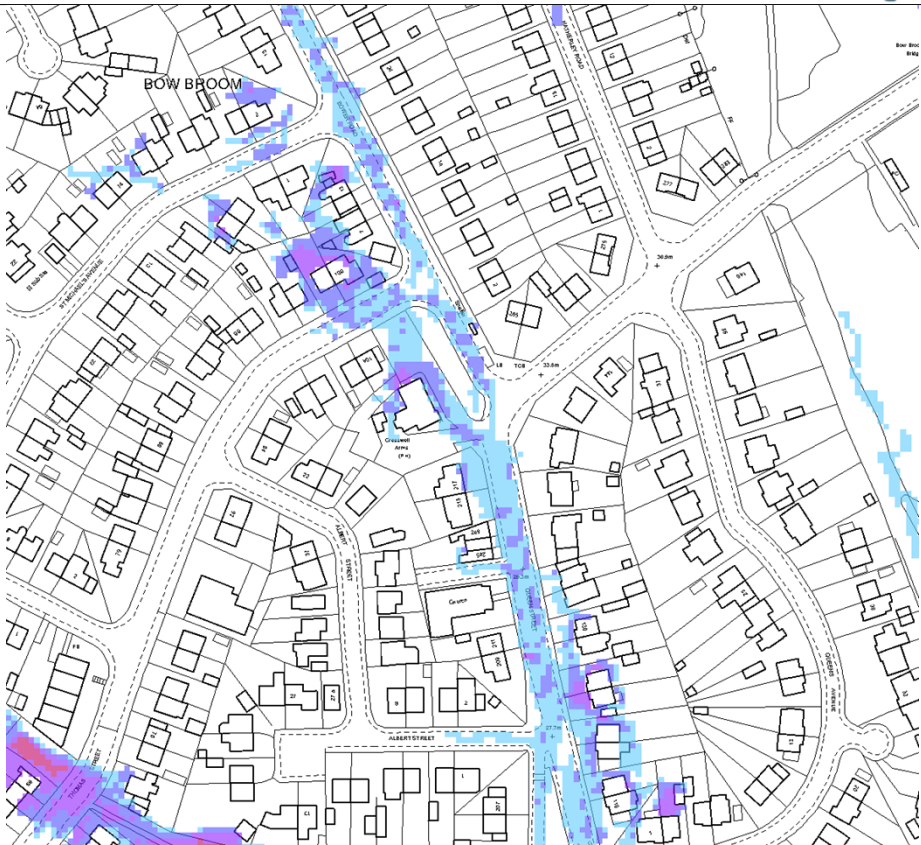
Location	Chesterhill Avenue, Dalton, Rotherham,
----------	--

Overview Location Map				
Number of properties affected	1			
Fluvial Risk	<u>Source</u>	<u>Risk</u>	<u>Flood Zone</u>	<u>Benefits from Defences</u>
	Rainfall	Very Low	1	No
Surface Water Risk	<u>Risk</u>		<u>Details</u>	
	Medium		Overland surface water flows due to saturated land caused flooding.	

Community – Kimberworth	
Location	Keppel view road, Kimberworth


<p>Overview Location Map</p>				
<p>Number of properties affected</p>	<p>1</p>			
<p>Fluvial Risk</p>	<p>Source</p>	<p>Risk</p>	<p>Flood Zone</p>	<p>Benefits from Defences</p>
<p>Surface Water Risk</p>	<p>Rainfall</p>	<p>Very Low</p>	<p>1</p>	<p>No</p>
<p>Surface Water Risk</p>	<p>Risk</p>		<p>Details</p>	
<p>Surface Water Risk</p>	<p>low</p>		<p>Additional run-off from the highway due to an overwhelmed highway drain caused flooding form rear of property.</p>	

<p>Community – Swinton</p>	
<p>Location</p>	<p>Queen Street, Swinton</p>


<p>Overview Location Map</p>				
<p>Number of properties affected</p>	<p>1</p>			
<p>Fluvial Risk</p>	<p>Source</p>	<p>Risk</p>	<p>Flood Zone</p>	<p>Benefits from Defences</p>
<p>Surface Water Risk</p>	<p>Risk</p>	<p>Details</p>		
	<p>low</p>	<p>Tree lined street that caused coverage of debris over surface water drain, this allowed surface water to flow from the highway towards the property.</p>		
<p>Community – Aston</p>				

Location	St Stephen's Drive, Aston			
Overview Location Map				
Number of properties affected	4			
Fluvial Risk	Source	Risk	Flood Zone	Benefits from Defences
	Rainfall	Very Low	1	No
Surface Water Risk	Risk		Details	
	low		Overwhelmed Yorkshire Waters public surface water sewer.	

Community – West Melton	
Location	Firth Road, West Melton

Overview Location Map				
Number of properties affected	1			
Fluvial Risk	<u>Source</u>	<u>Risk</u>	<u>Flood Zone</u>	<u>Benefits from Defences</u>
	Rainfall	Very Low	1	No
Surface Water Risk	<u>Risk</u>		<u>Details</u>	
	Medium		Overland flows down the channel of the carriageway with the existing shape of highway missed the existing road gullies and no upstand on the kerb allowed it to flow down the properties driveway.	

Community – Swallownest	
Location	Chestnut Road, Swallownest

<p>Overview Location Map</p>				
<p>Number of properties affected</p>	<p>1</p>			
<p>Fluvial Risk</p>	<p>Source</p>	<p>Risk</p>	<p>Flood Zone</p>	<p>Benefits from Defences</p>
<p>Surface Water Risk</p>	<p>Rainfall</p>	<p>Very Low</p>	<p>1</p>	<p>No</p>
	<p>Risk</p>		<p>Details</p>	
	<p>low</p>		<p>Overwhelmed the existing highway drainage system.</p>	

Community – Rawmarsh

<p>Location</p>	<p>Netherfield Lane, Rawmarsh</p>
-----------------	-----------------------------------

Overview
Location
Map




Number of properties affected	1			
Fluvial Risk	Source	Risk	Flood Zone	Benefits from Defences
	Rainfall	Very Low	1	No
Surface Water Risk	Risk		Details	
	low		Overwhelmed the existing highway drainage system.	


Community – Wingfield

Location

Simmonite Road, Wingfield

<p>Overview Location Map</p>				
<p>Number of properties affected</p>	<p>1</p>			
<p>Fluvial Risk</p>	<p><u>Source</u></p>	<p><u>Risk</u></p>	<p><u>Flood Zone</u></p>	<p><u>Benefits from Defences</u></p>
<p>Surface Water Risk</p>	<p>Rainfall</p>	<p>Very Low</p>	<p>1</p>	<p>No</p>
	<p><u>Risk</u></p>		<p><u>Details</u></p>	
	<p>low</p>		<p>Overwhelmed existing surface water drainage.</p>	

<p>Community – Rawmarsh</p>	
<p>Location</p>	<p>Green Acres, Rawmarsh</p>

<p>Overview Location Map</p>				
<p>Number of properties affected</p>	<p>1</p>			
<p>Fluvial Risk</p>	<p>Source</p>	<p>Risk</p>	<p>Flood Zone</p>	<p>Benefits from Defences</p>
	<p>Rainfall</p>	<p>Very Low</p>	<p>1</p>	<p>No</p>
<p>Surface Water Risk</p>	<p>Risk</p>		<p>Details</p>	
	<p>low</p>		<p>High velocity surface water causes run-off down the highway onto the low laying property.</p>	